









-  PROPOSED HOUSING
-  PROPOSED BUSINESS
-  EXISTING AND PROPOSED OPEN SPACE AND COUNTRY PARK
-  TREE BELTS
-  TRIP ATTRACTIONS
-  POTENTIAL PEDESTRIAN/ CYCLE LINKS
-  VEHICULAR ACCESS
-  ACCESS CLOSURE

REVISION A:
AMENDMENT TO PRINCIPAL ACCESS ROAD AND SPUR
HNA/24-04-2006

REVISION B:
SHOW TREE PLANTING AROUND EASTERN BOUNDARY OF HOUSING AREA
HNA/03-05-2008

PROJECT TITLE

Folly Farm
FARINGDON

DRAWING TITLE

Land use and layout principles
as at April 2006

SCALE	DATE	CHECKED
NOT TO SCALE	APRIL 2006	
	DRAWN	DATE
	HNA	

PROJECT No	4069	N	413	B
------------	------	---	-----	---

VINCENLAND CONSULTING
CHARTERED ARCHITECTS AND TOWN PLANNERS
STERLING COURT NORTON ROAD STEVENAGE HERTS

